

Temiskaming Shores

Mathew Bahm
2024-05-10

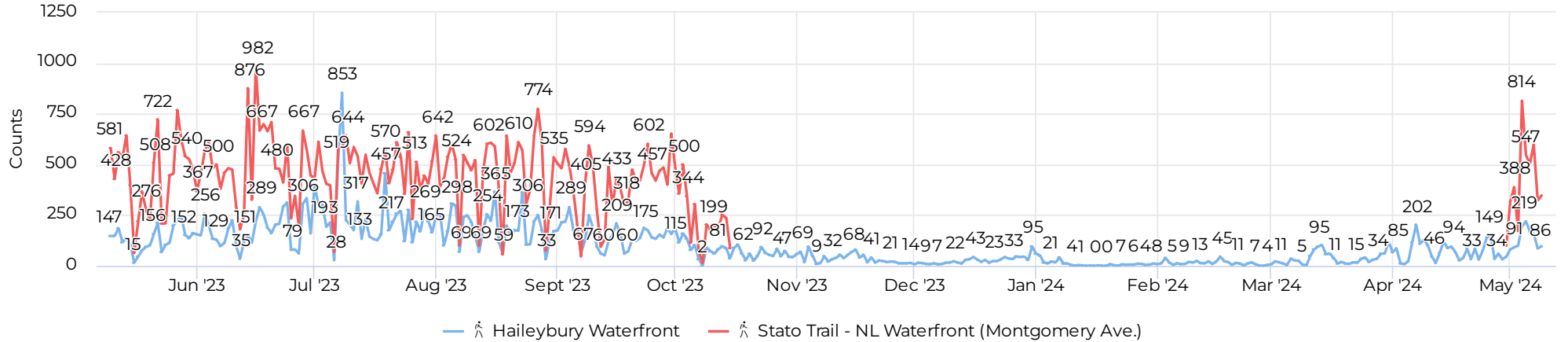


City of Temiskaming Shores Snapshot

January 1, 2024 → May 9, 2024

Two Site Comparison

📅 2023-05-10 → 2024-05-09



Total (Period)

📅 2024-04-09 → 2024-05-09

Total

6,849

Daily Median (Period)

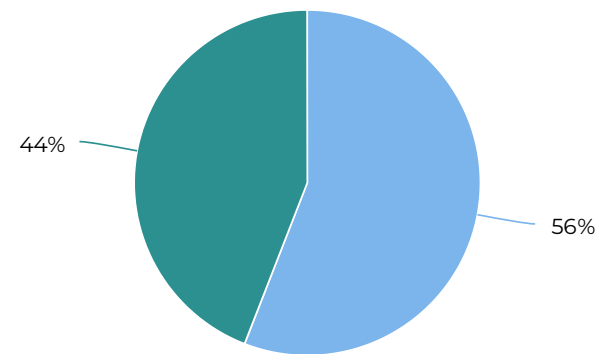
📅 2024-04-09 → 2024-05-09

Daily Median

94

Distribution

📅 2024-01-01 → 2024-05-09



Daily Average (Period)

📅 2024-04-09 → 2024-05-09

Daily Average

221

● Haileybury Waterfront ● Stato Trail - NL Waterfront (Montgomery Ave.)

City of Temiskaming Shores Snapshot

January 1, 2024 → May 9, 2024

Key Summary Data

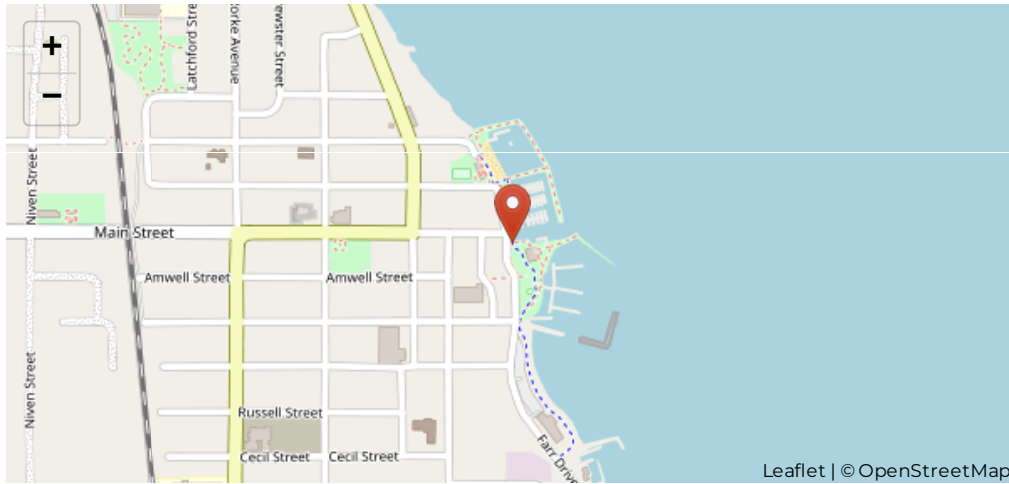
📅 2024-04-09 → 2024-05-09

Site	Total ▼	Daily Average	Average week days	Average weekend traffic	Daily Median	Peak Day
Stato Trail - NL Waterfront (Montgomery Ave.)	4,106	411	343	681	367	Sat May 4, 202
Haileybury Waterfront	2,743	88	84	101	84	Sun May 5, 202

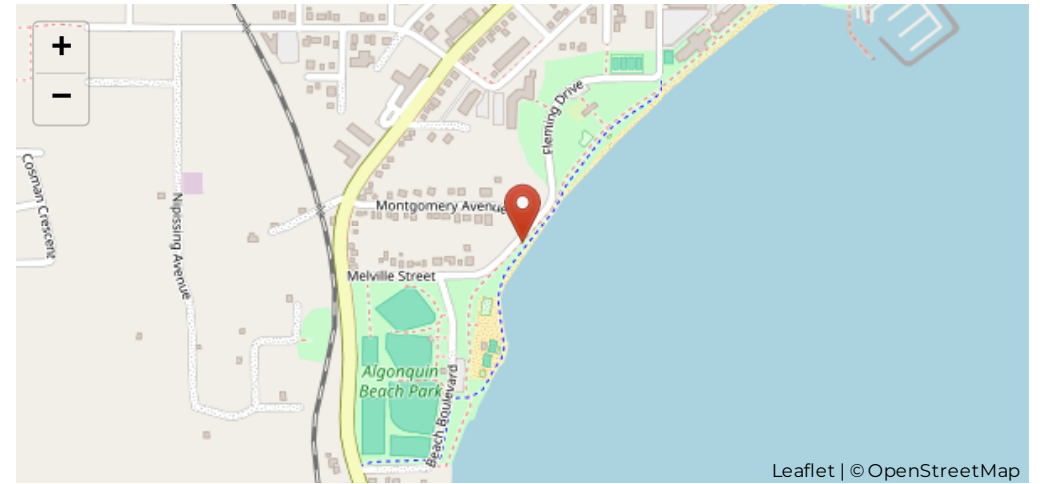
City of Temiskaming Shores Snapshot

January 1, 2024 → May 9, 2024

Haileybury Location



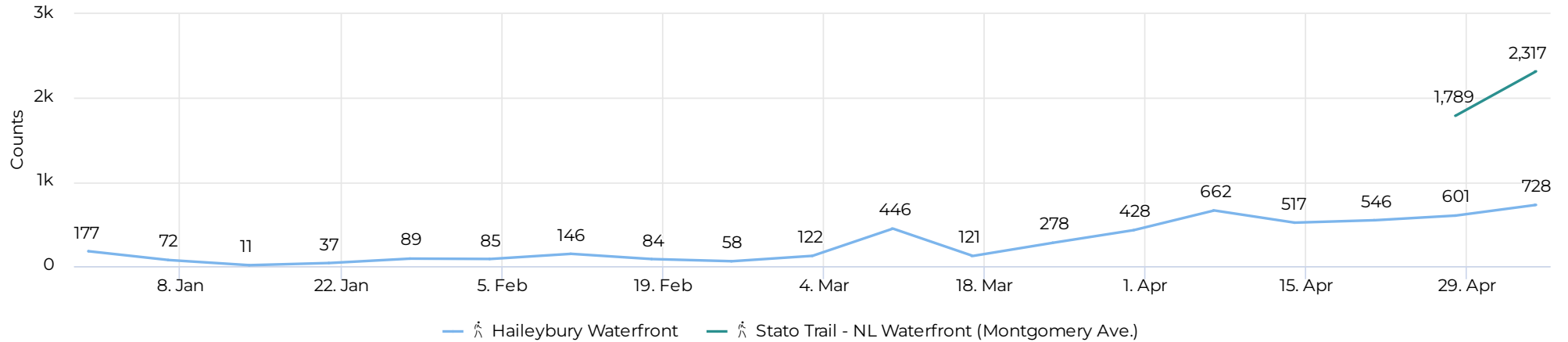
New Liskeard Location



City of Temiskaming Shores Year-to-Date

January 1, 2024 → May 9, 2024

Two Site Weekly Comparison (YTD)



Total (YTD)

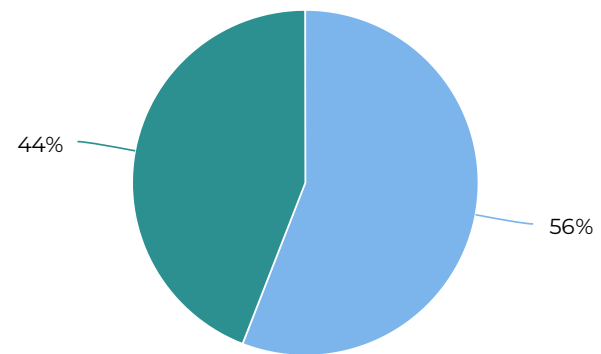
Total
9,314

Median (YTD)

Daily Median
19

Distribution

2024-01-01 → 2024-05-09



Average (YTD)

Daily Average
72

● Haileybury Waterfront ● Stato Trail - NL Waterfront (Montgomery Ave.)

City of Temiskaming Shores Year-to-Date

January 1, 2024 → May 9, 2024

Key Figures Summary

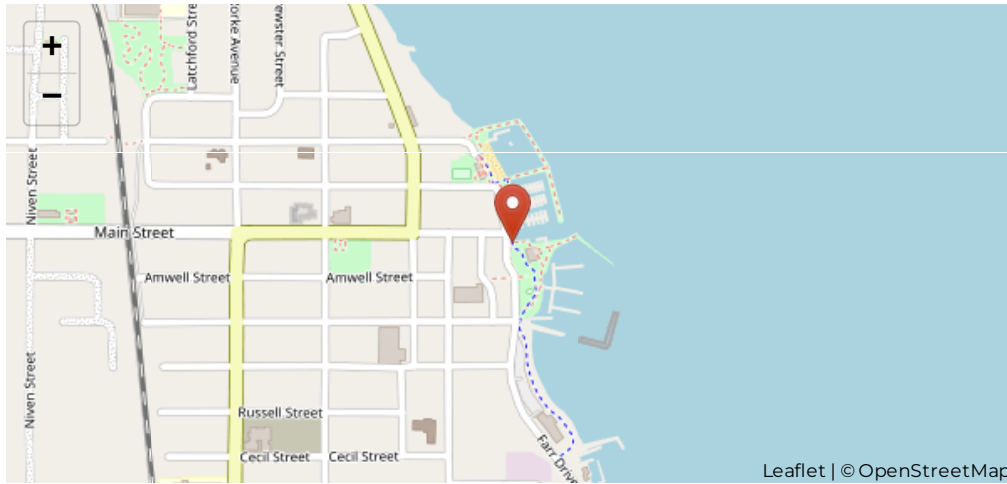
📅 2024-01-01 → 2024-05-09

Site	Total ▼	Daily Average	Average week days	Average weekend traffic	Daily Median	Peak Day
Haileybury Waterfront	5,208	40	37	49	19	Sun May 5, 202
Stato Trail - NL Waterfront (Montgomery Ave.)	4,106	41	343	681	367	Sat May 4, 202

City of Temiskaming Shores Year-to-Date

January 1, 2024 → May 9, 2024

Haileybury Location



New Liskeard Location

