Temiskaming Shores

Mathew Bahm
2022-11-22

City of Temiskaming Shores Snapshot

June 7, 2022 → November 22, 2022

Two Site Comparison

2022-06-07 → 2022-11-22

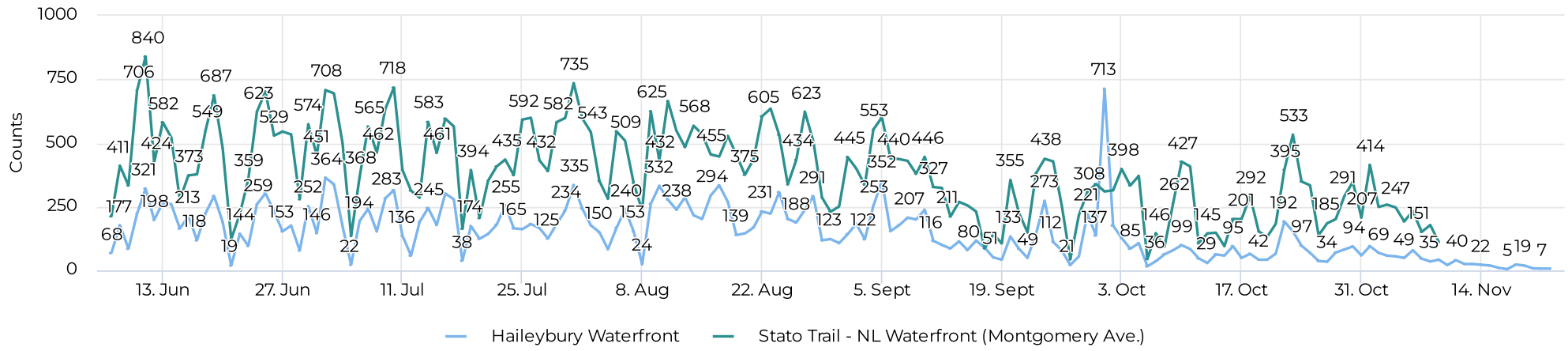

Total (Period)

2022-01-01 → 2022-11-21

Total

105,840

Daily Median (Period)

2022-06-07 → 2022-11-10

Daily Median

525

Distribution

2022-01-01 → 2022-11-21

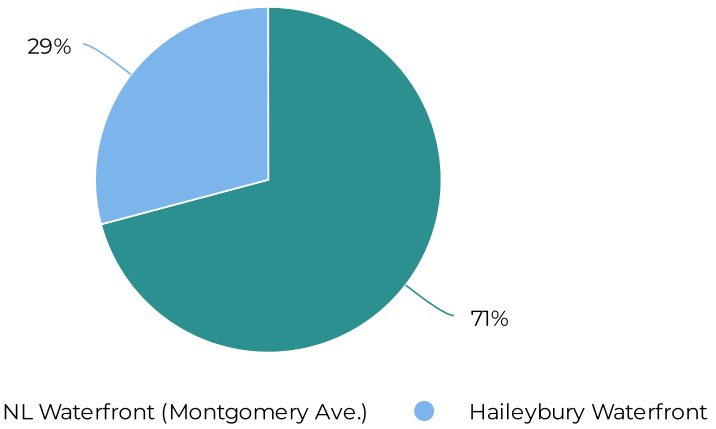

Daily Average (Period)

2022-06-07 → 2022-11-10

Daily Average

534

Key Summary Data

2022-06-07 → 2022-11-10

Site	Total	Daily Average	Average week days	Average weekend traffic	Daily Median	Peak Day
Stato Trail - NL Waterfront (Montgomery Ave.)	59,681	383	357	447	378	Sat Jun 11, 2022
Haileybury Waterfront	24,757	157	136	211	145	Sat Oct 1, 2022

June 7, 2022 → November 22, 2022

Haileybury Location

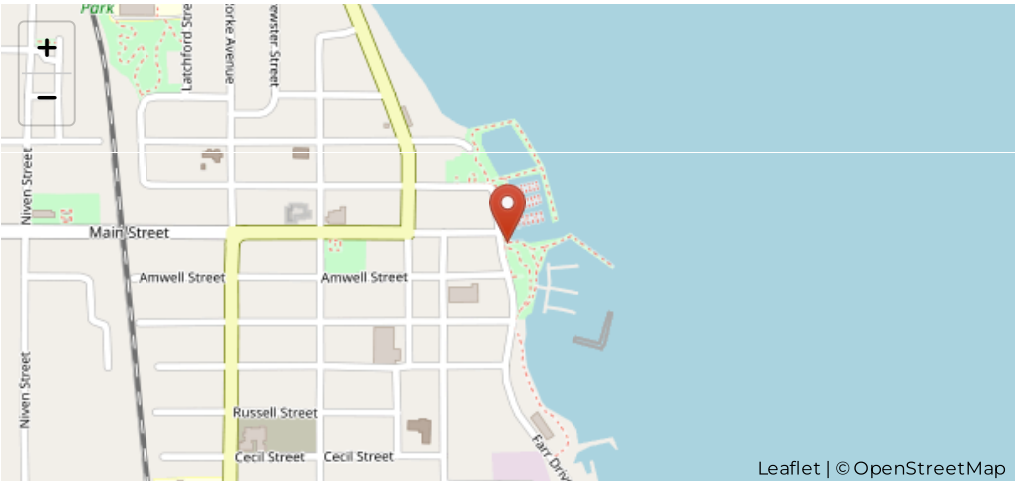

New Liskeard Location

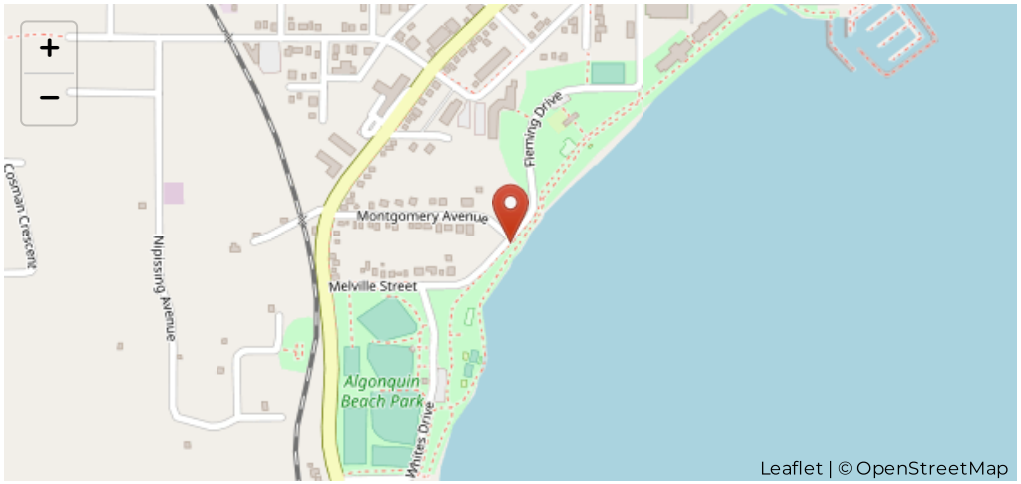

City of Temiskaming Shores Year-to-Date

January 1, 2022 → November 21, 2022

Two Site Weekly Comparison (YTD)

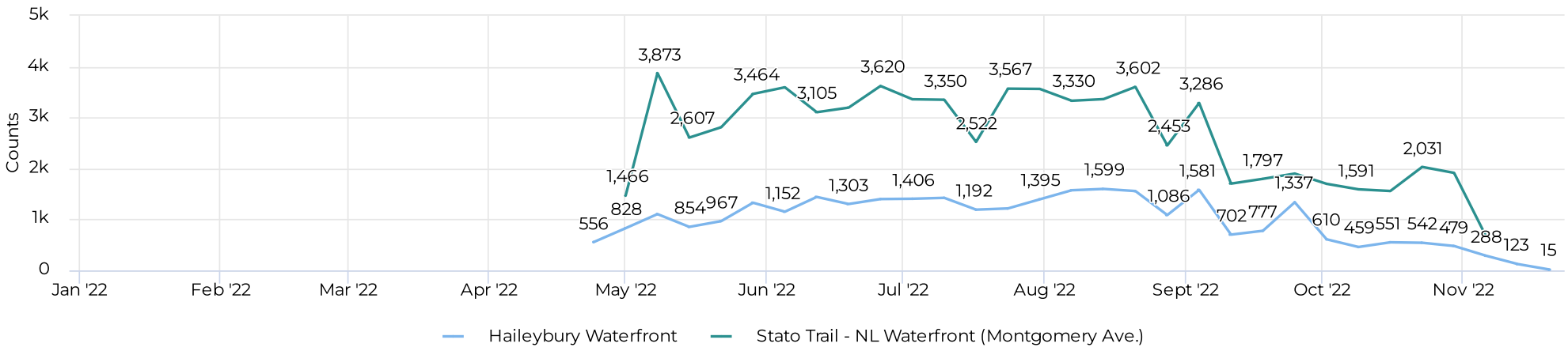

Total (YTD)

Total

105,840

Median (YTD)

Daily Median

522

Distribution

2022-01-01 → 2022-11-21

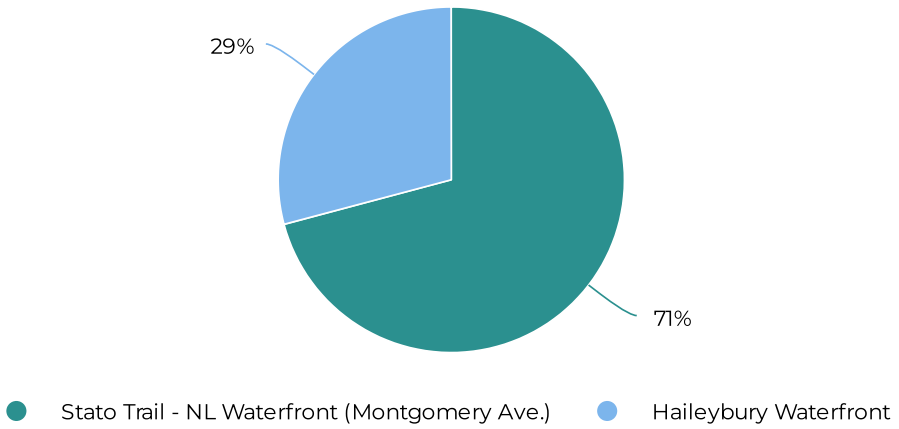

Average (YTD)

Daily Average

504

Key Figures Summary

2022-01-01 → 2022-11-21

Site	Total	Daily Average	Average week days	Average weekend traffic	Daily Median	Peak Day
Stato Trail - NL Waterfront (Montgomery Ave.)	74,993	397	368	469	395	Sat Jun 11, 2022
Haileybury Waterfront	30,847	147	127	197	140	Sat Oct 1, 2022

January 1, 2022 → November 21, 2022

Haileybury Location

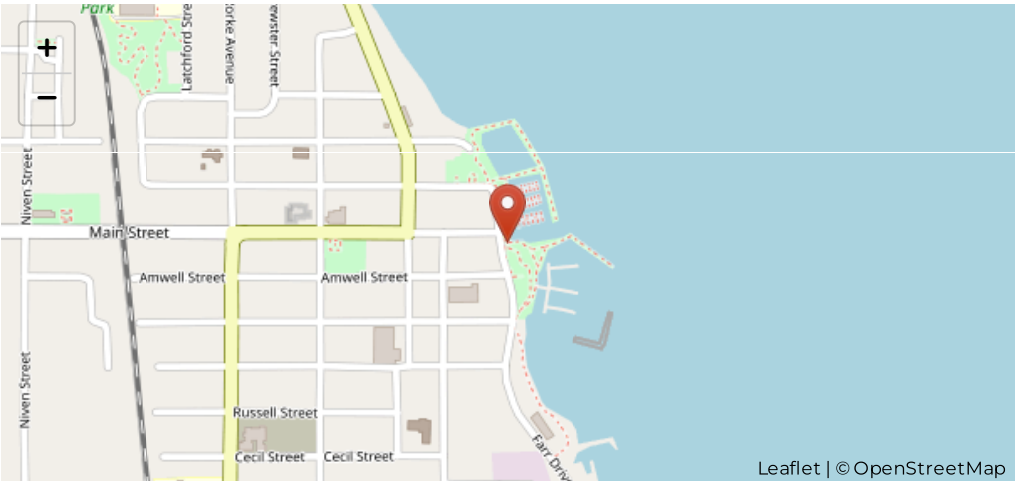

New Liskeard Location

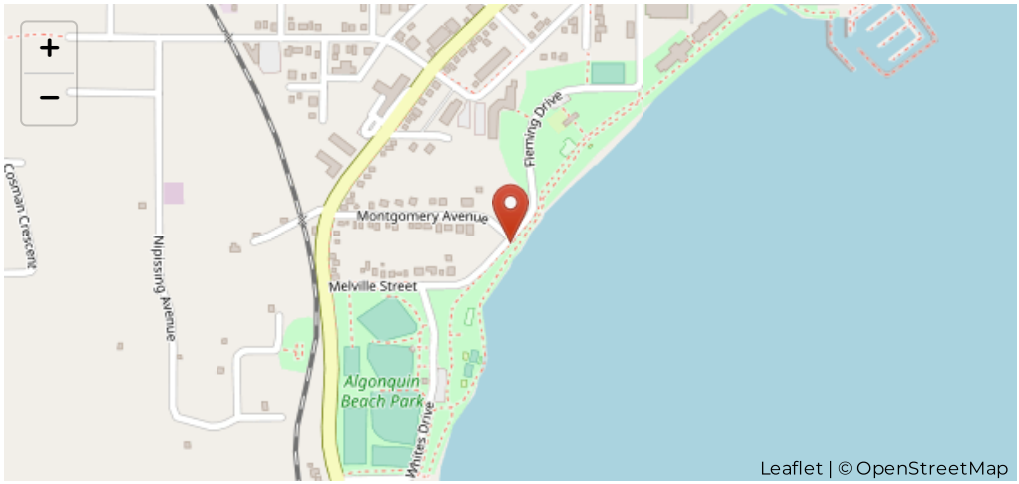

Devil's Rock Short Trail

January 1, 2021 → December 31, 2021

Location

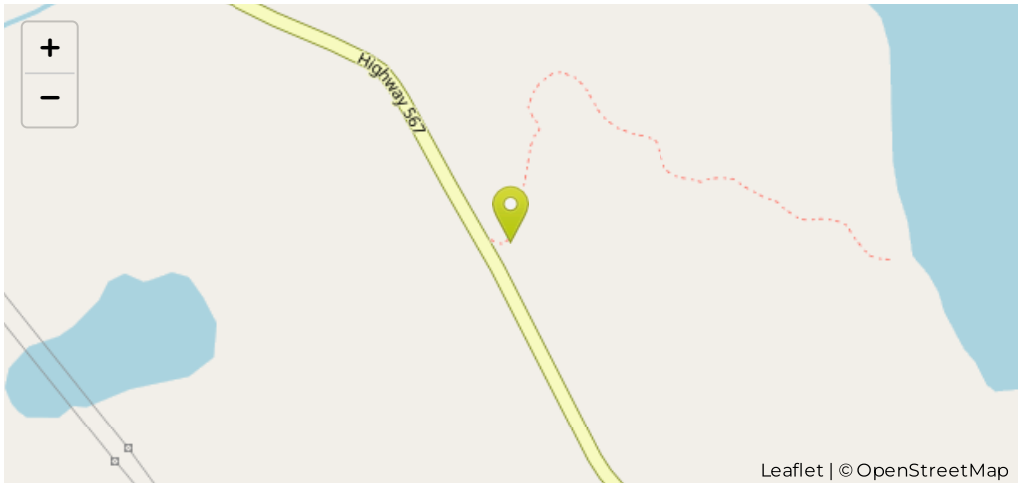

Daily Average

2022-06-01 → 2022-09-27

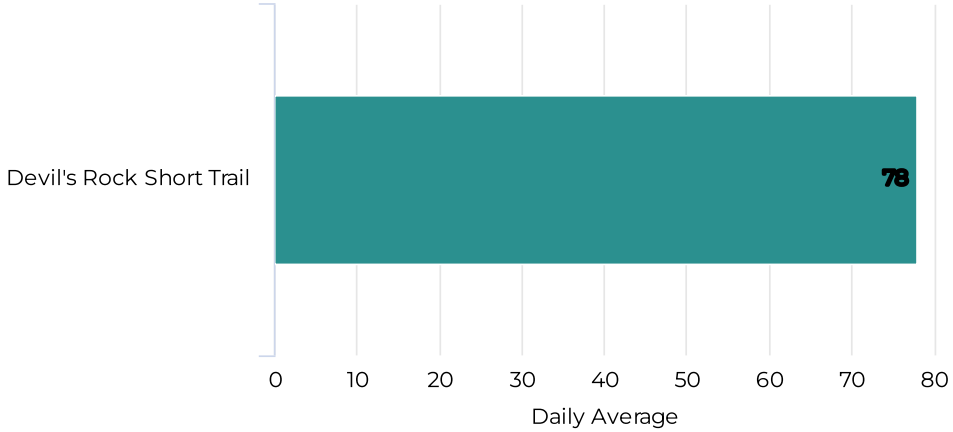

Daily traffic

2022-01-01 → 2022-11-21

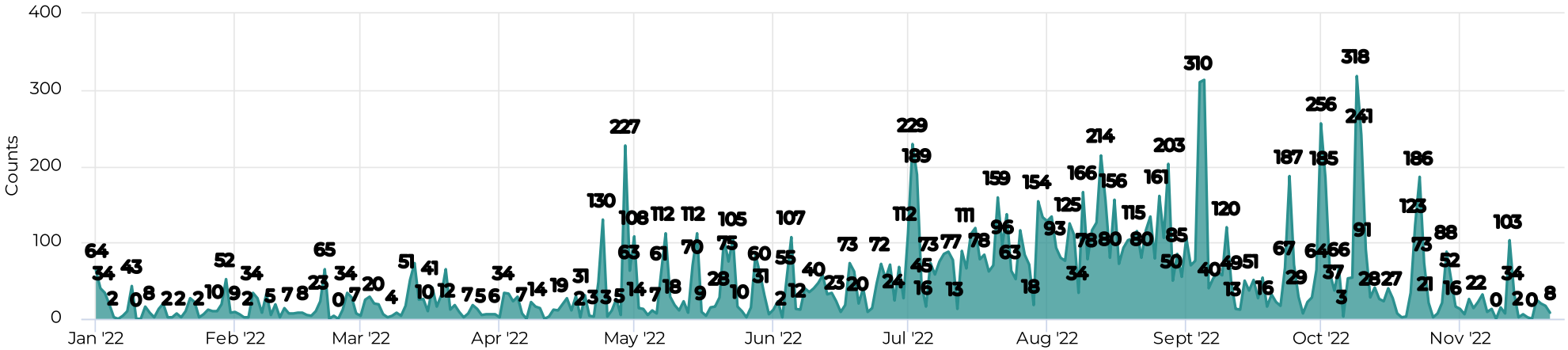

Devil's Rock Short Trail

January 1, 2021 → December 31, 2021

Key Figures Summary

Site	Total	Daily Average	Peak Day	Peak Count
Devil's Rock Short Trail	6,161	55	Sun Aug 1, 2021	293
Devil's Rock Short Trail Pedestrian OUT	3,368	30	Sat Jul 31, 2021	167
Devil's Rock Short Trail Pedestrian IN	2,793	25	Sun Aug 1, 2021	136

January 1, 2021 → December 31, 2021

Hourly Count
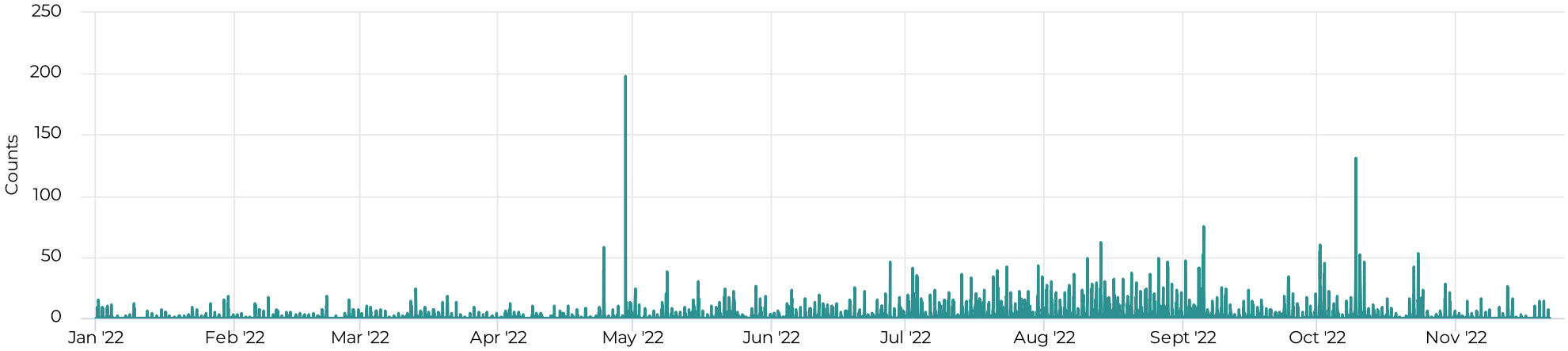
2022-01-01 → 2022-11-21